

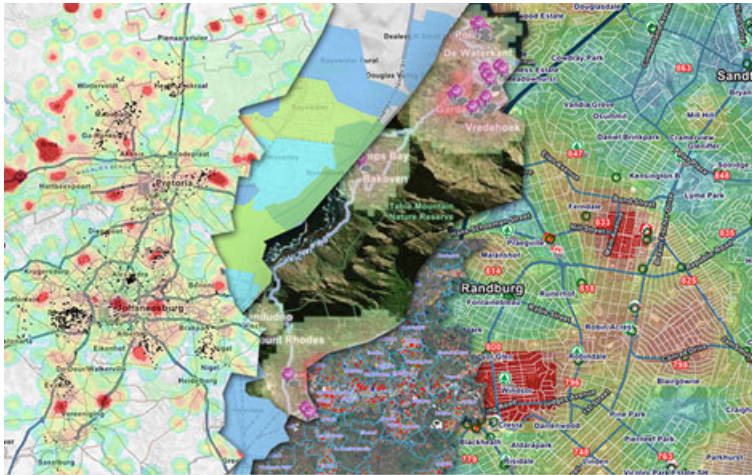
# AfriGIS GISlike powers decision-making and business analytics for leading franchise and retail outlets

Issued by [AfriGIS](#)

18 Jun 2015

Know "Where?" your customers are and identify potential business areas for growth throughout your network.

With the powerful simplicity of AfriGIS GISlike information is visually displayed on a map making it easy to view sales patterns, analyse competitor activities and identify customer trends.



AfriGIS GISlike Map Types

Through the use of AfriGIS GISlike potential franchise owners can do a lot of research before putting up shop, for example learning about the average income of the neighbourhood he plans to establish his business in, the traffic flowing past his shop, the number of other businesses in the area, and even the crime rate in the region.

**AfriGIS GISlike is an**

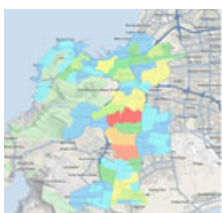
online mapping and analysis application

**that enables you to**

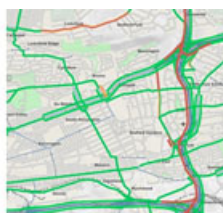
streamline your planning and operations by mapping your own data, together with extensive AfriGIS and Census datasets.

**Therefore you can**

view and analyse your customer data on a map and then adjust or modify your trade areas or maintenance and sales strategies in context of Census and other AfriGIS datasets.



Thematic Map



Live Traffic



Population Density  
Heat Map

## Benefits

- Business analyses
- Market research and profiling
- Online demographic mapping
- Consumer profiling
- Risk profiling, analysis and management
- Trend analysis
- Municipal asset management
- Gap analysis to determine potential business areas

## Try it now:

<https://www.afrigis.co.za/solutions/products/evaluate/gislike/>

▪ **Beyond borders – AfriGIS develops verified geospatial data for Africa** 30 May 2024

▪ **AfriGIS's Peter Smythe appointed to GeoServer Project Steering Committee** 14 May 2024

▪ **Location intelligence is the secret weapon of data-driven banking** 13 Mar 2024

▪ **A GIS leap forward in the customer journey** 28 Feb 2024

▪ **What are you looking for?** 14 Feb 2024

### AfriGIS



We create ONE OF A KIND GEOSPATIAL SOLUTIONS. We use geospatial information science to bring information about WHERE to life across industries and in any application. This helps our clients unlock value through better business intelligence.

[Profile](#) | [News](#) | [Contact](#) | [Twitter](#) | [Facebook](#) | [RSS Feed](#)

For more, visit: <https://www.bizcommunity.com>